

Precinct #1



NAVARRO COUNTY

Stanley Young – Director

601 N. 13th Street Suite 1
 Corsicana, Texas 75110
 Ph. 903-875-3312
 Fax 903-875-3314

syong@navarrocounty.org

APPLICATION FOR RE-PLAT

Fee: \$300.00

General Location of Property: 17358 FM 1126 Corsicana, Tx 75110Name of Subdivision: Gutierrez AdditionNumber of existing lots owned: 3Proposed number of new lots: 2Name of Owner: Cruz Marcelino Gutierrez - CastroMailing Address: 17358 FM 1126Phone Number: 214-355-6723Email: N/AOwner Signature: C.M.G.C.

Surveyor preparing plat: _____

Mailing Address: _____

Phone Number: _____

Email: _____

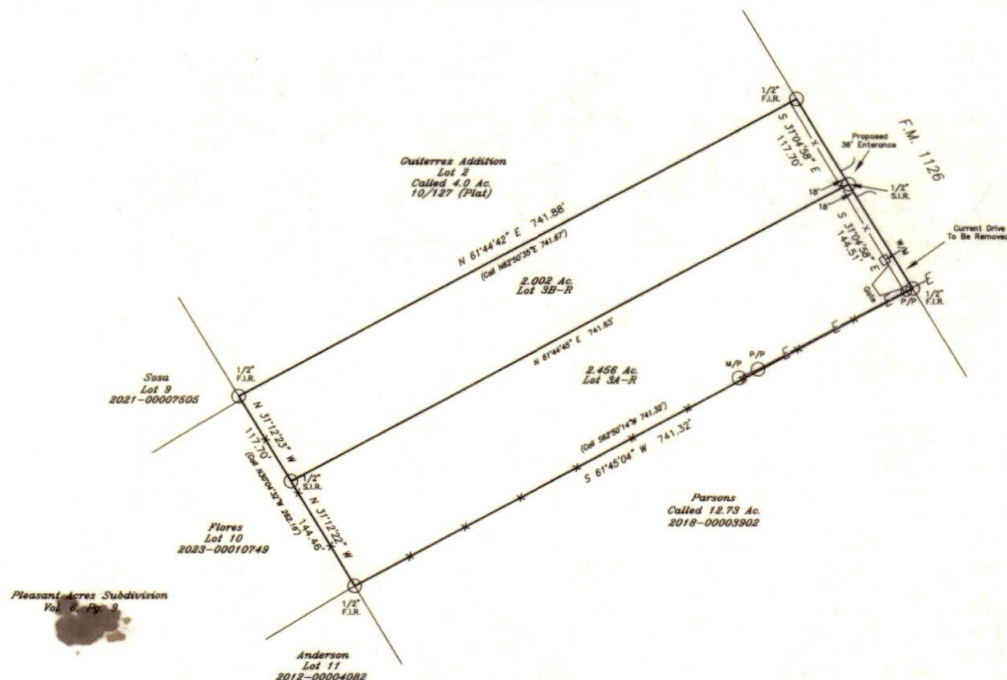
This box only pertains to requests in which the owner will not be available to make the meeting.

In lieu of representing this request, myself as owner of the property, I hereby authorize the person designated below to act in the capacity as my agent for the application, processing, representation and/or presentation of this request.

Signature of Owner: _____

Signature of Authorized Representative: _____

Final RE-PLAT of Lot 3
Gutierrez Addition
Creating
Lot 3A-R & Lot 3B-R
David W. Campbell Survey, Abstract No. 140
NAVARRO COUNTY, TEXAS



Note: This Property lies in Zone "X", areas of minimal flooding according to Firm Number 48349C0375D, dated 6/5/2012

Note: This survey was performed without the benefit of a title commitment; there may be additional easements or encumbrances not shown hereon.


Note: Development and or division of real estate has regulations from the state, county and city. Anyone using this survey to develop and or divide land should consult with the appropriate entity to see what regulations apply.

SCALE: 1"= 100'
 COUNTY: Navarro
 ACREAGE: See Plat

SURVEY: David W. Campbell A-140
 DESCRIPTION: 10/127 PR
 SURVEYED FOR: Gutierrez-Cruz

I, Clark Fincher, R.P.L.S. No. 5036, certify that the plat shown hereon represents the results of an on the ground survey made under my direction and supervision.

This the 24th day of April, 2006.

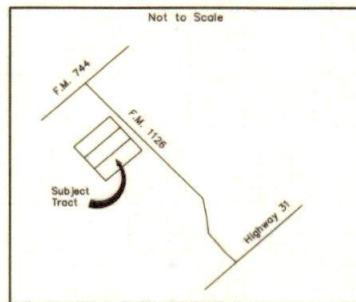


JACK L. WARD & ASSOCIATES
 FIRM NO. 10194479

P. O. BOX 1490
 1206A S. PALESTINE ST.
 ATHENS, TEXAS 75751
 (903) 875-9819 or
 (903) 875-8855

CLARK FINCHER, REGISTERED PROFESSIONAL LAND SURVEYOR NO. 5036
 FIRM NO. 10194479

USE OR REPRODUCTION OF THIS SURVEY FOR ANY PURPOSE BY OTHER PARTIES IS PROHIBITED. SURVEYOR IS NOT RESPONSIBLE FOR ANY LOSS RESULTING THEREFROM.



State of Texas:

County of Navarro: Know all men by these presents:

That Cruz Gutierrez-Castro is the owner of that certain tract known as Lot 3 of the Gutierrez Addition, located in the David W. Campbell Survey, A-140 as recorded in Plat in Volume 10, Page 127, Navarro County Plat Records, Navarro County, Texas.

Now therefore be it known that the aforesaid, do hereby adopt this plat as Lots 3A-R and 3B-R of Gutierrez Addition, and easements shown hereon are hereby designated for public use, in so far as our interest may appear.

Witness our hands on this the 29 Day of May, 2006

Cruz Gutierrez-Castro

Cruz Gutierrez-Castro
 232 East Park Street
 Little Elm, Tx 75068

State of Texas:

County of Navarro: Know all men by these presents:

Before me, the undersigned authority, a Notary public in and for said County and State, on this day appeared Cruz Gutierrez-Castro known to me to be the person(s) whose subscribed to the foregoing, and acknowledged to me that the person(s) executed to the same for the purpose here in expressed.

Witness my hand and seal on this the 29 Day of May, 2006

[Signature]
 Notary public in and for the State of Texas



State of Texas:

County of Navarro: Know all men by the presents:

Certificate of approval by the Commissioners Court of Navarro County, Texas:
 Approved this date, the Day of , 20

County Judge

Commissioner Precinct #1

Commissioner Precinct #2

Commissioner Precinct #3

Commissioner Precinct #4

State of Texas:

County of Navarro: Know all men by these presents:

That I, County Clerk FOR THE County of Navarro, do hereby certify that the foregoing plat was file in my office on this the Day of , 20

County Clerk

State of Texas:

County of Navarro: Know all men by these presents:

The platted area meets or exceeds the minimum requirements established by the Texas Commission on Environmental Quality for On-Site Sewage Facilities, to be licensed by Navarro County Authorized Agent.

Approved this the day of , 20

Designated Representative, Navarro County